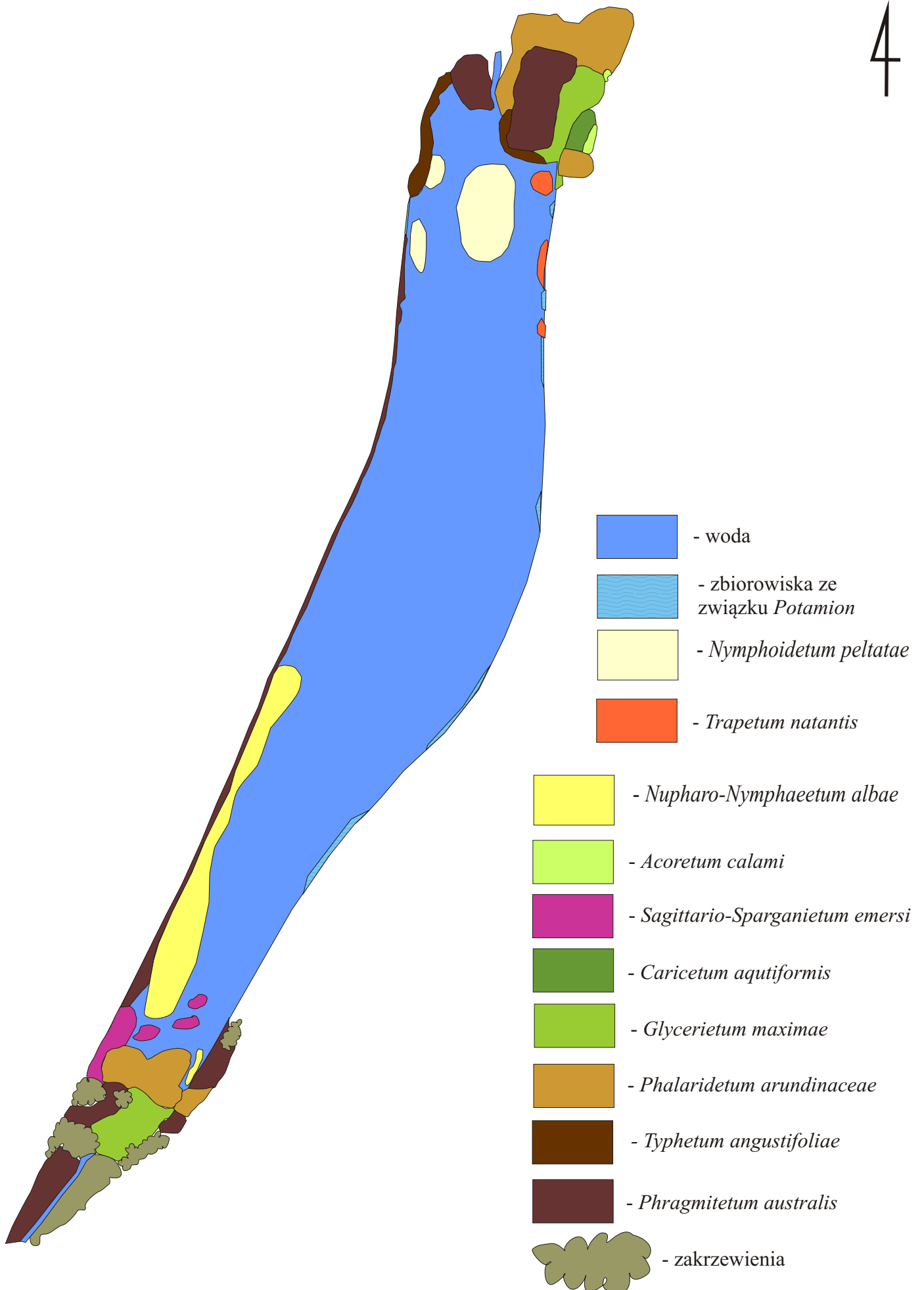











Załącznik 2

Schematy rozmieszczenia zbiorowisk roślinnych w starorzeczach (2014 rok)

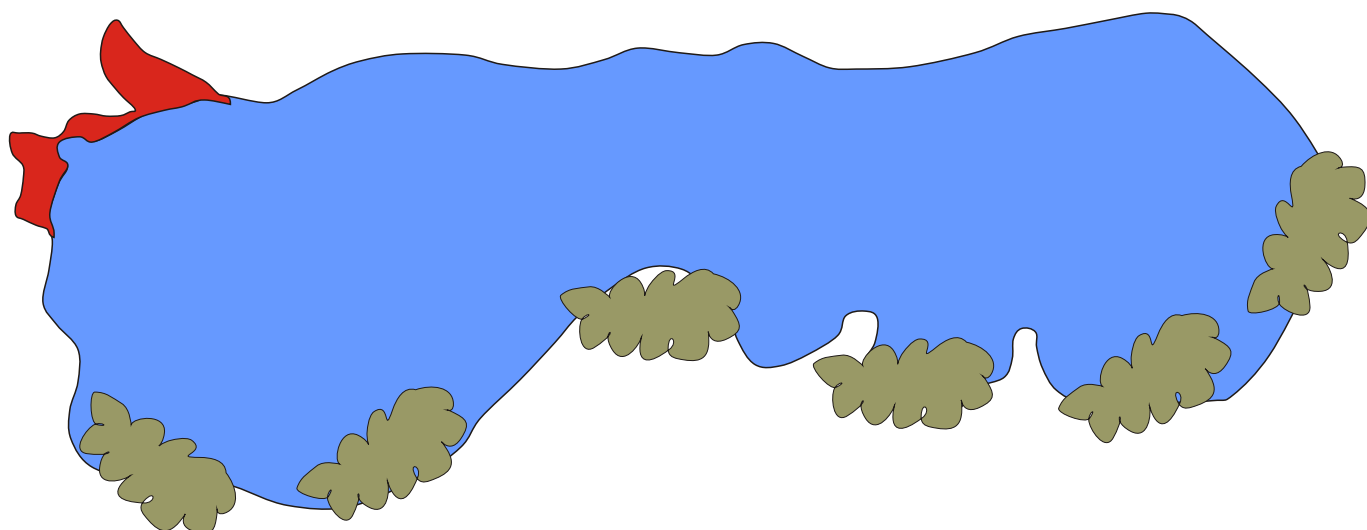


217

436

-  - woda
-  - zbiorowisko z *Utricularia vulgaris*
-  - *Nymphoidetum peltatae*
-  - *Nupharo-Nymphaetum albae*
-  - *Sagittario-Sparganietum emersi*
-  - *Glycerietum maximae*
-  - *Typhetum angustifoliae*
-  - *Typhetum latifoliae*
-  - *Phragmitetum australis*

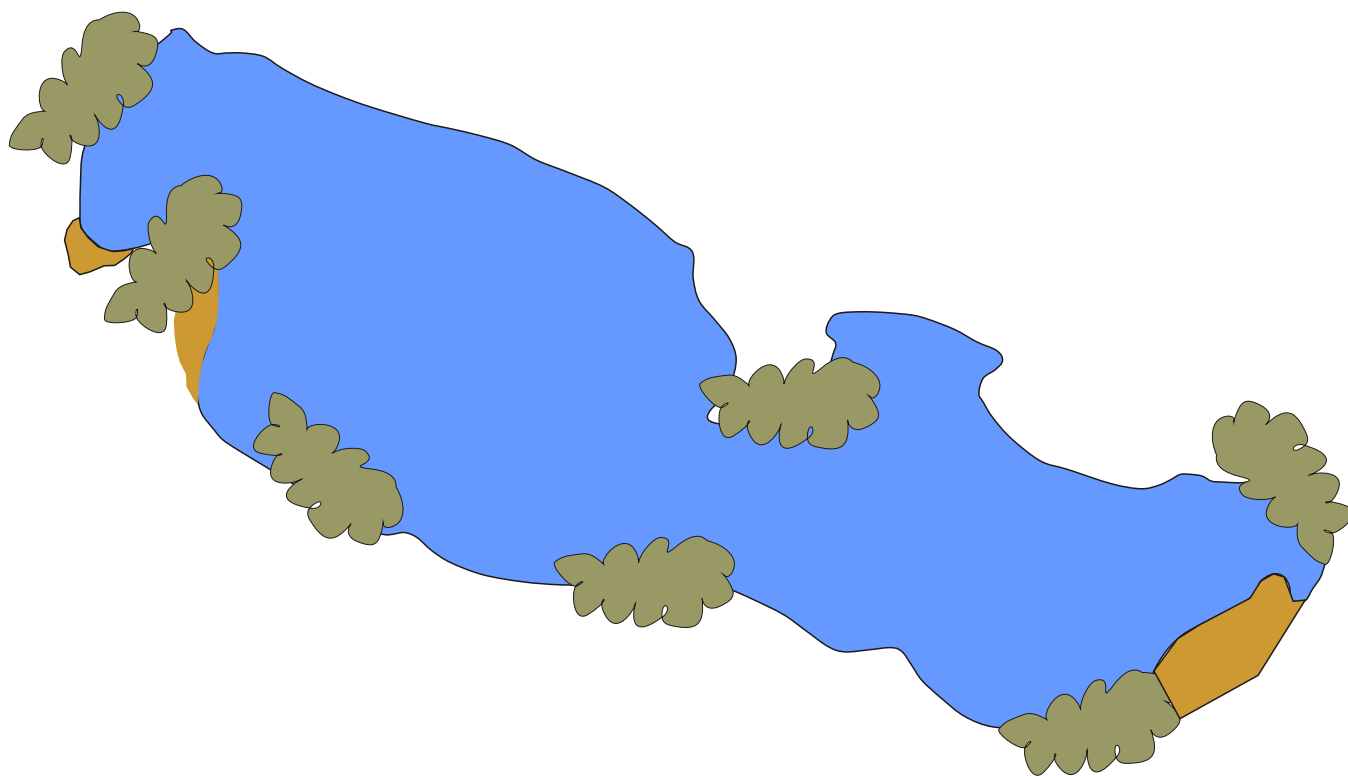
4



 - woda

 - zbirowisko z rzędu *Nanocyperion*

 - zakrzewienia



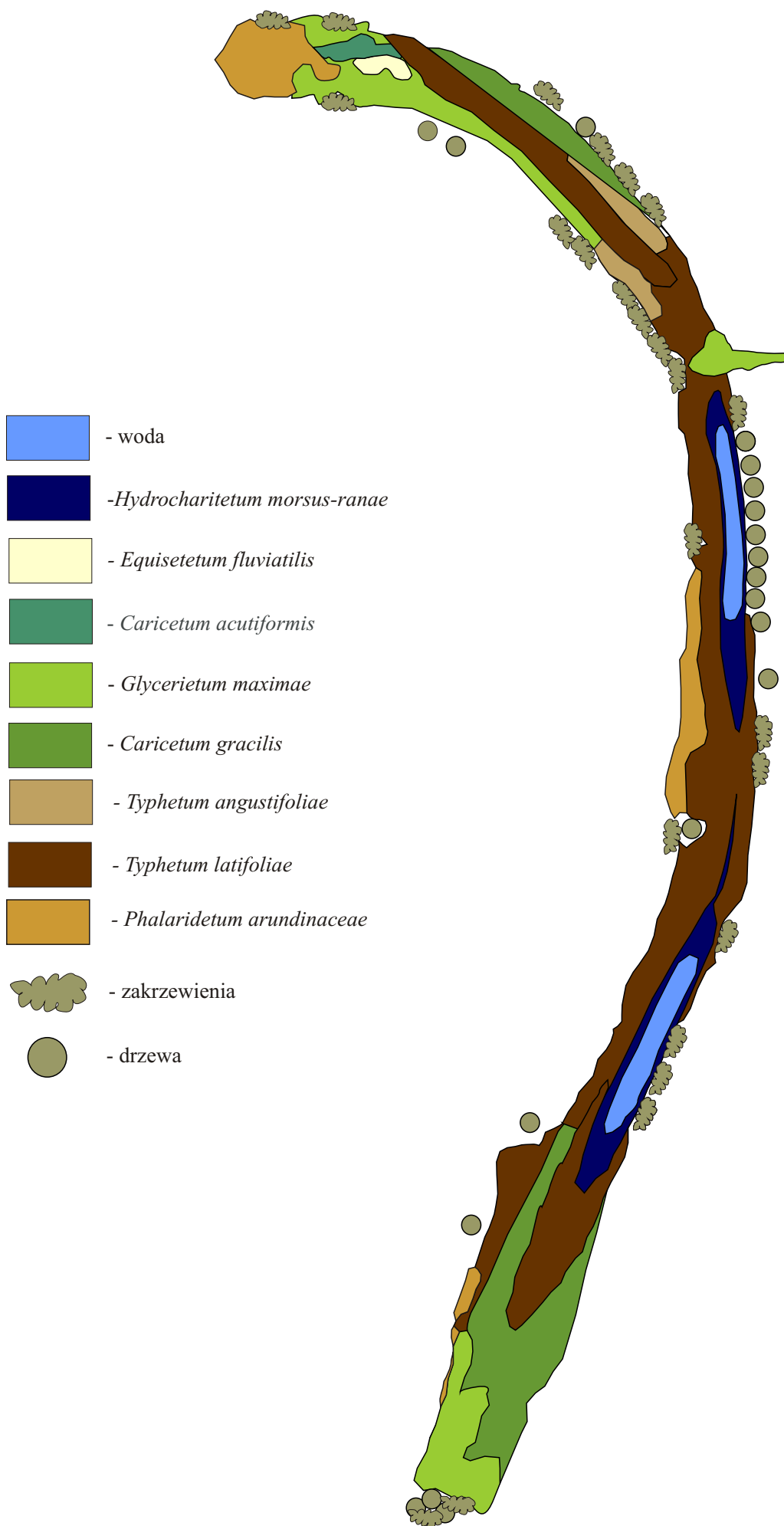
- woda

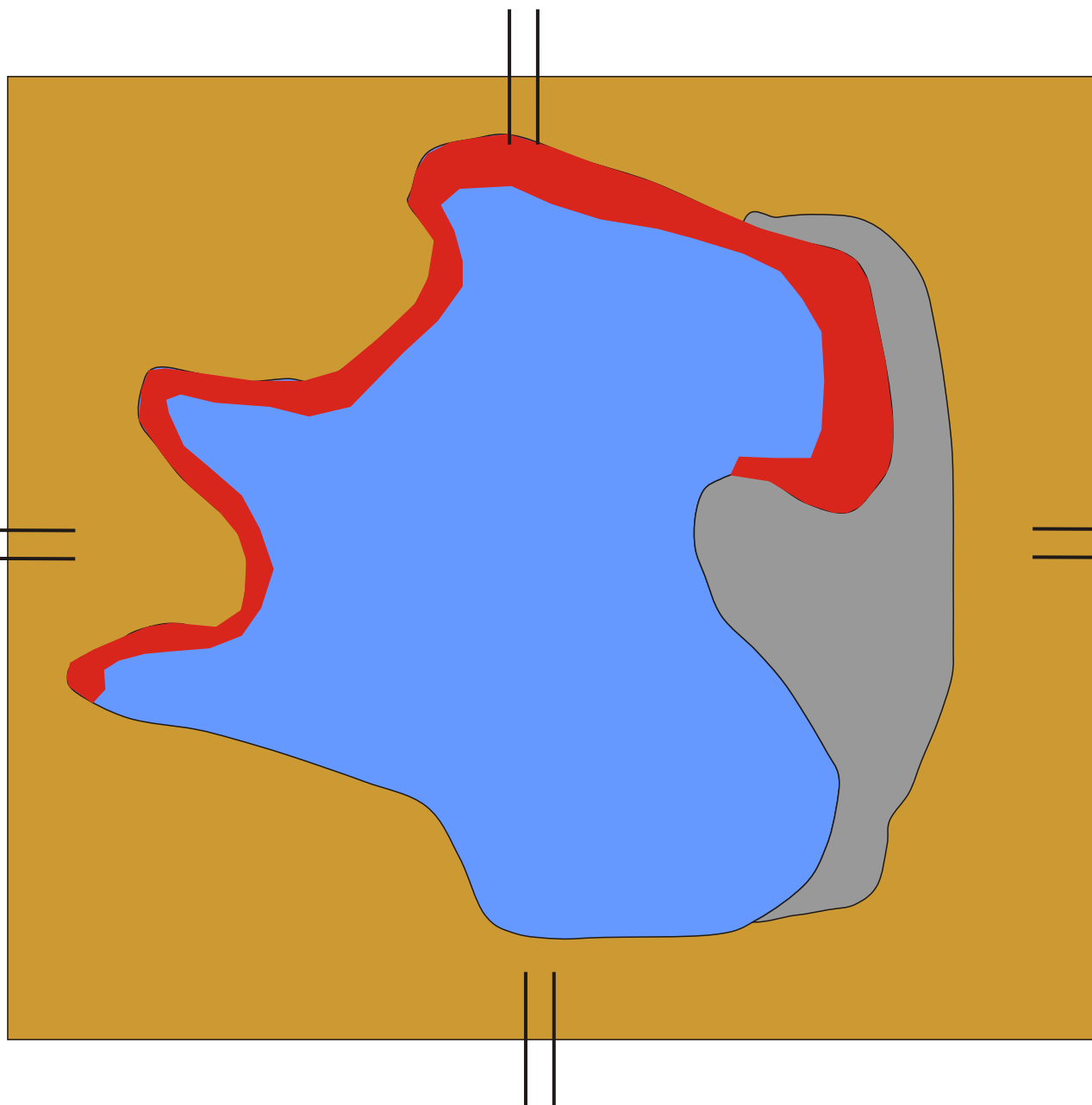


- *Phalaridetum arundinaceae*



- zakrzewienia





- woda



- *Phalaridetum arundinaceae*



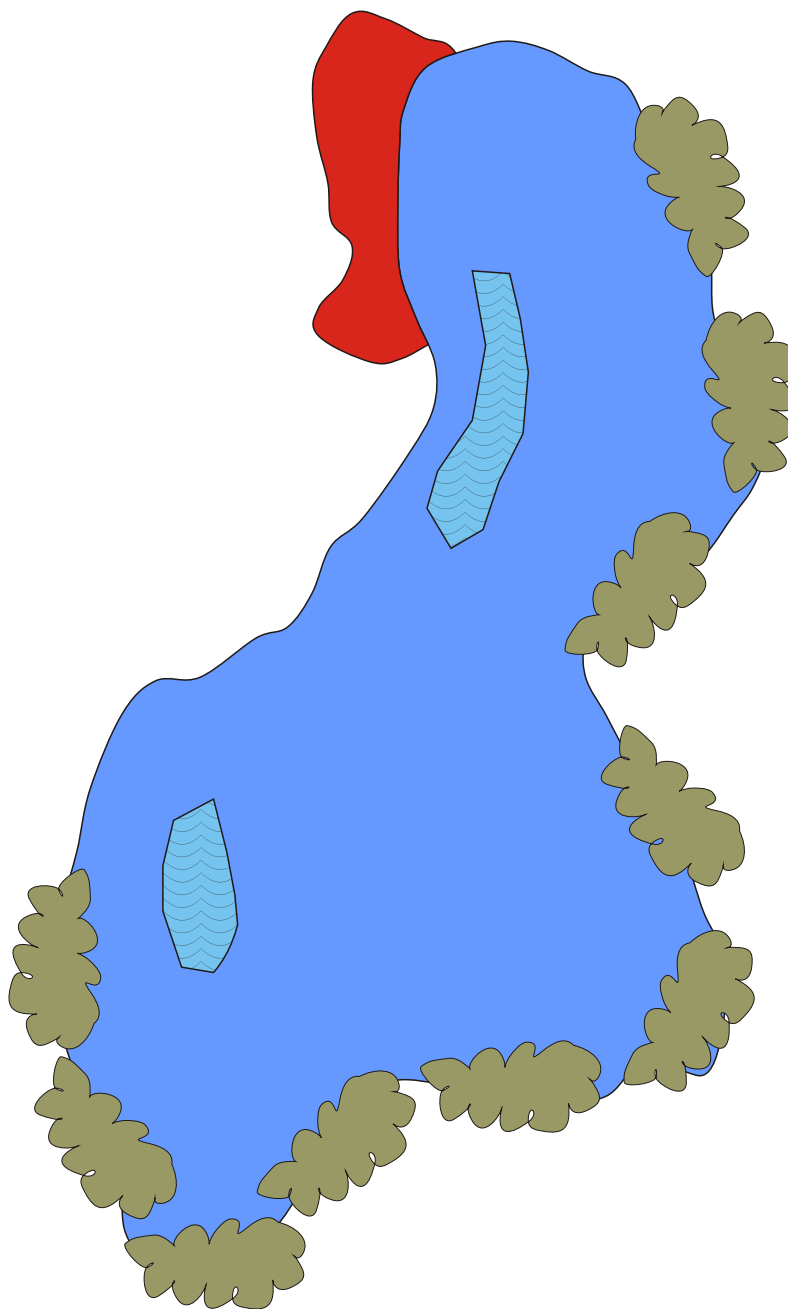
- zbiorowisko ze związku *Chenopodion fluviatile*







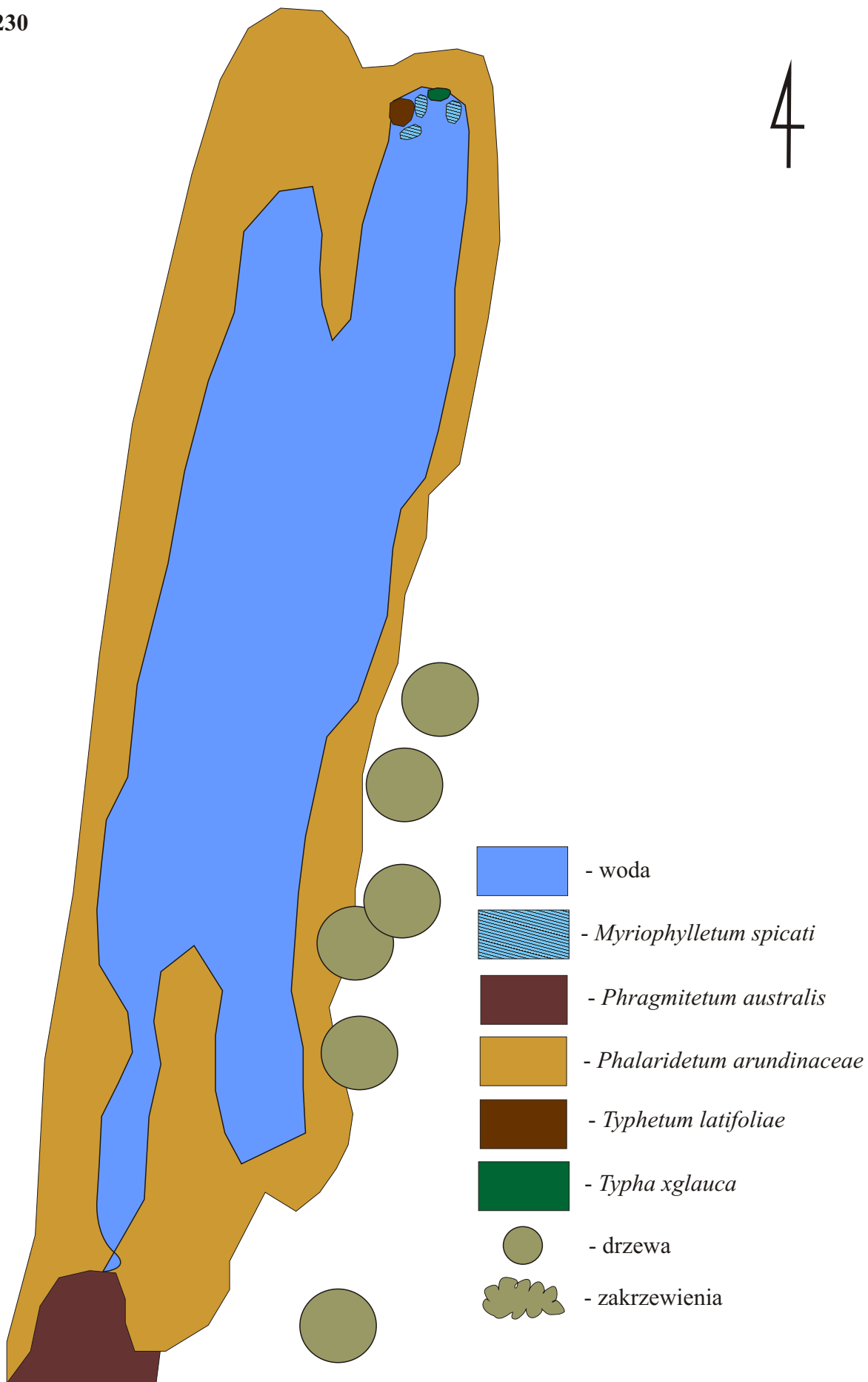
- zbiorowisko z rzędu *Nanocyperion*

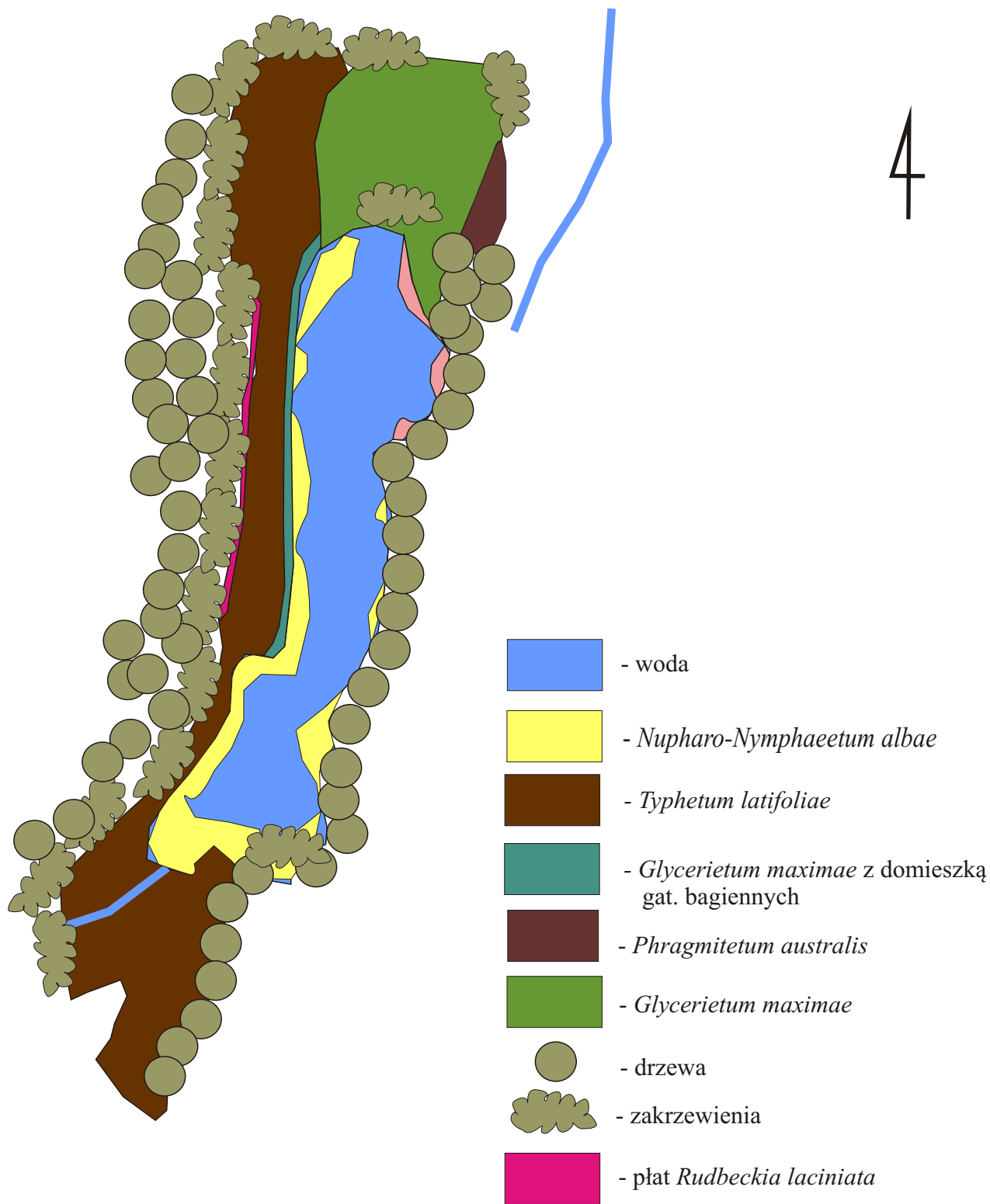


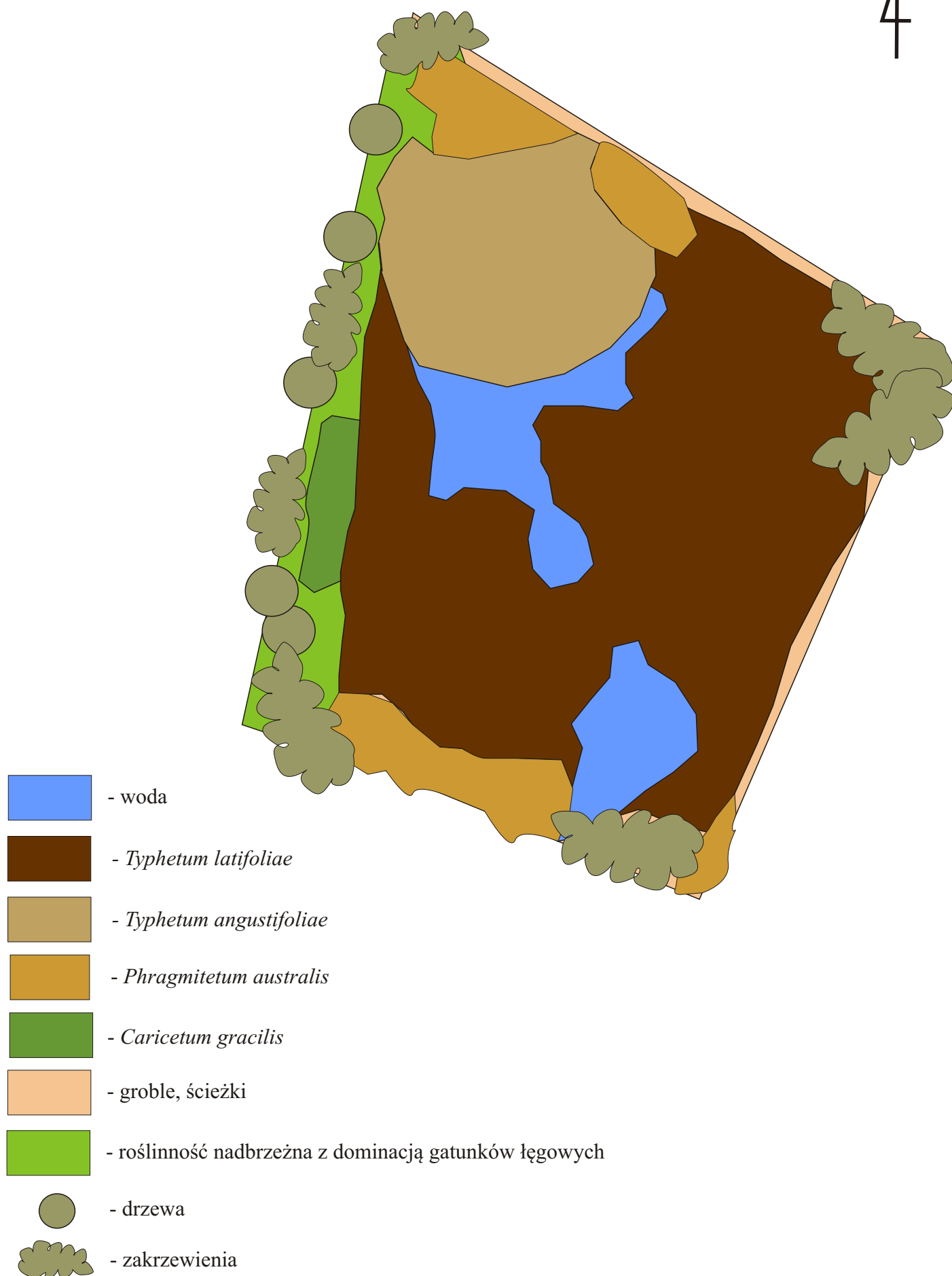
kontynuacja płatu poza obszarem schematu



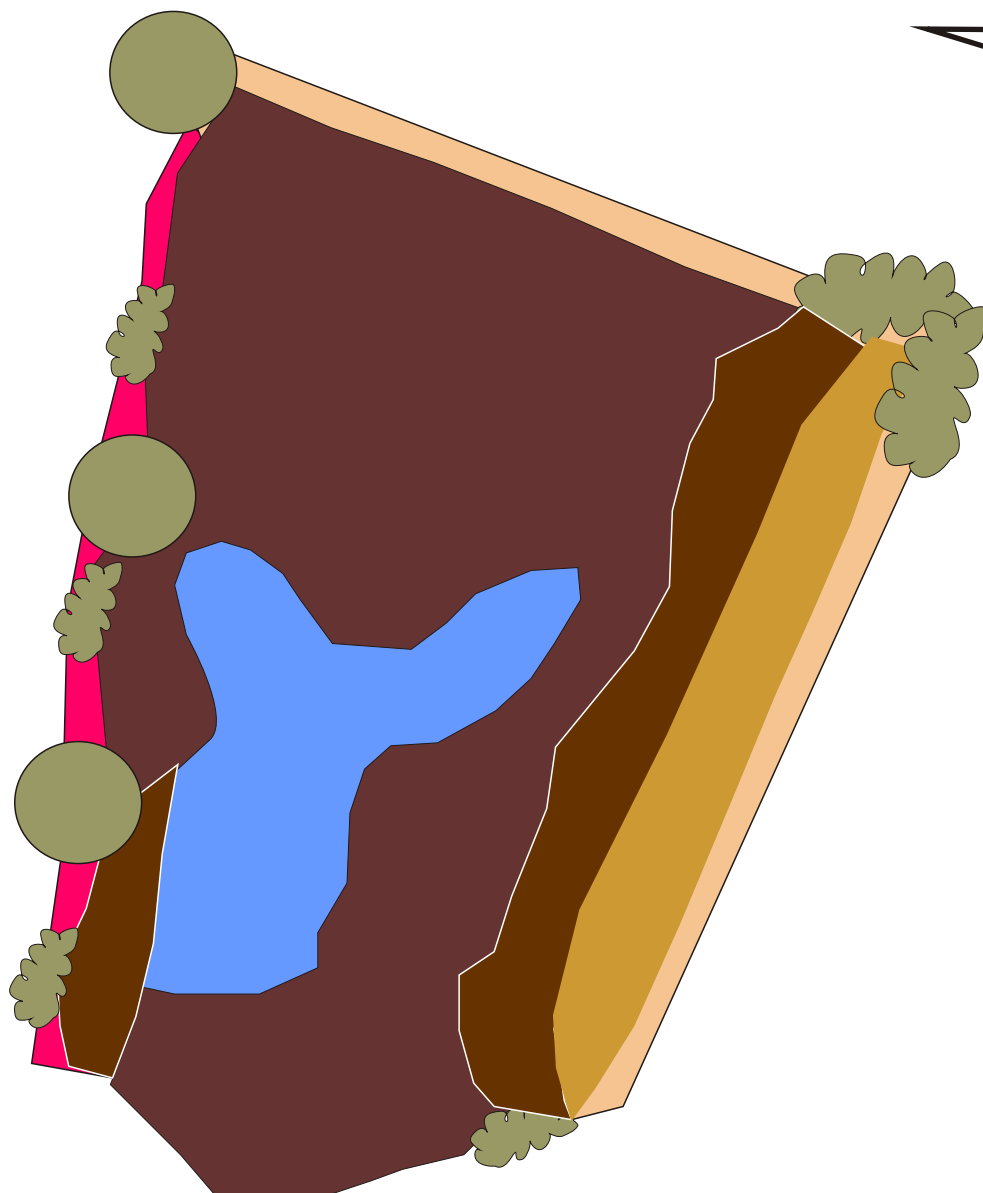
-  - woda
-  - zbiorowiska ze związku *Potamion*
-  - zbiorowisko z rzędu *Nanocyperion*
-  - zakrzewienia




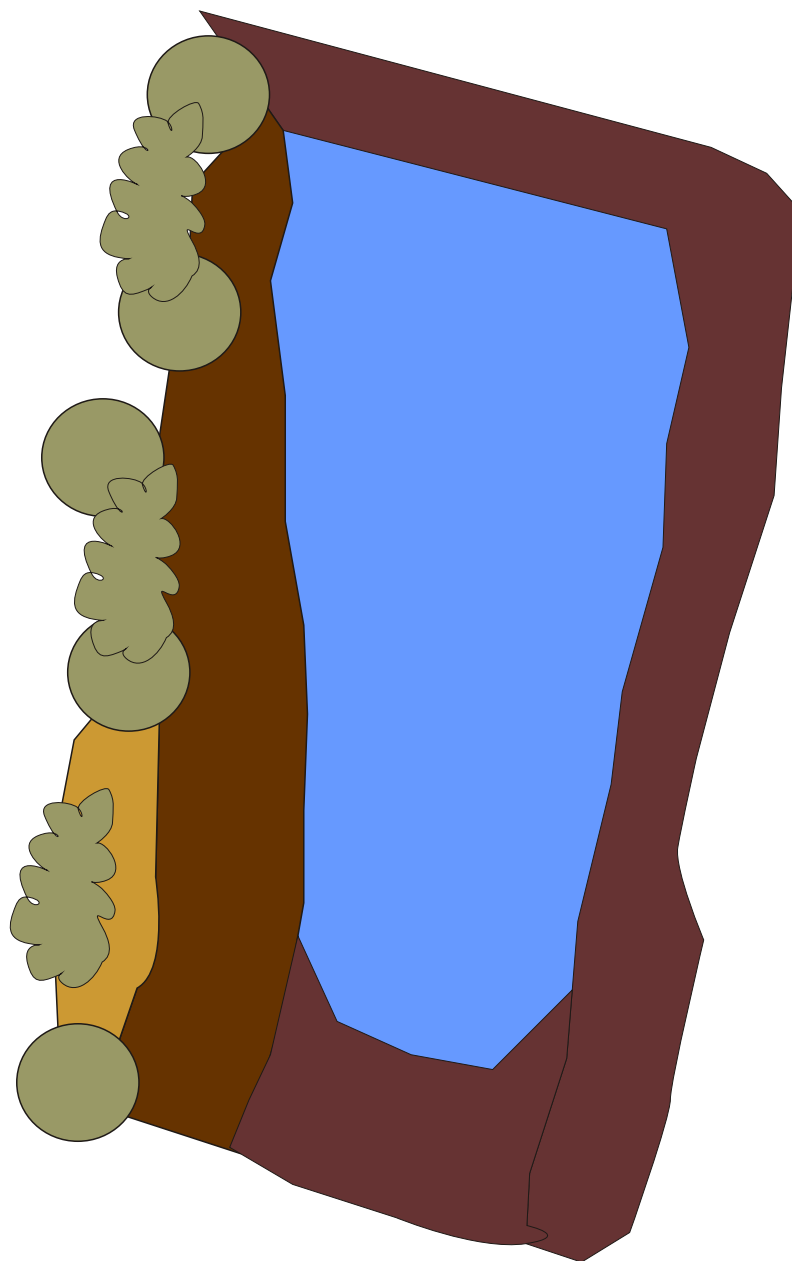




4



-  - woda
-  - *Phalaridetum arundinaceae*
-  - *Phragmitetum australis*
-  - *Typhetum latifoliae*
-  - *Rudbeckia laciniata*
-  - groble, ścieżki
-  - drzewa
-  - zakrzewienia



- woda



- *Typhetum latifoliae*



- *Phalaridetum arundinaceae*



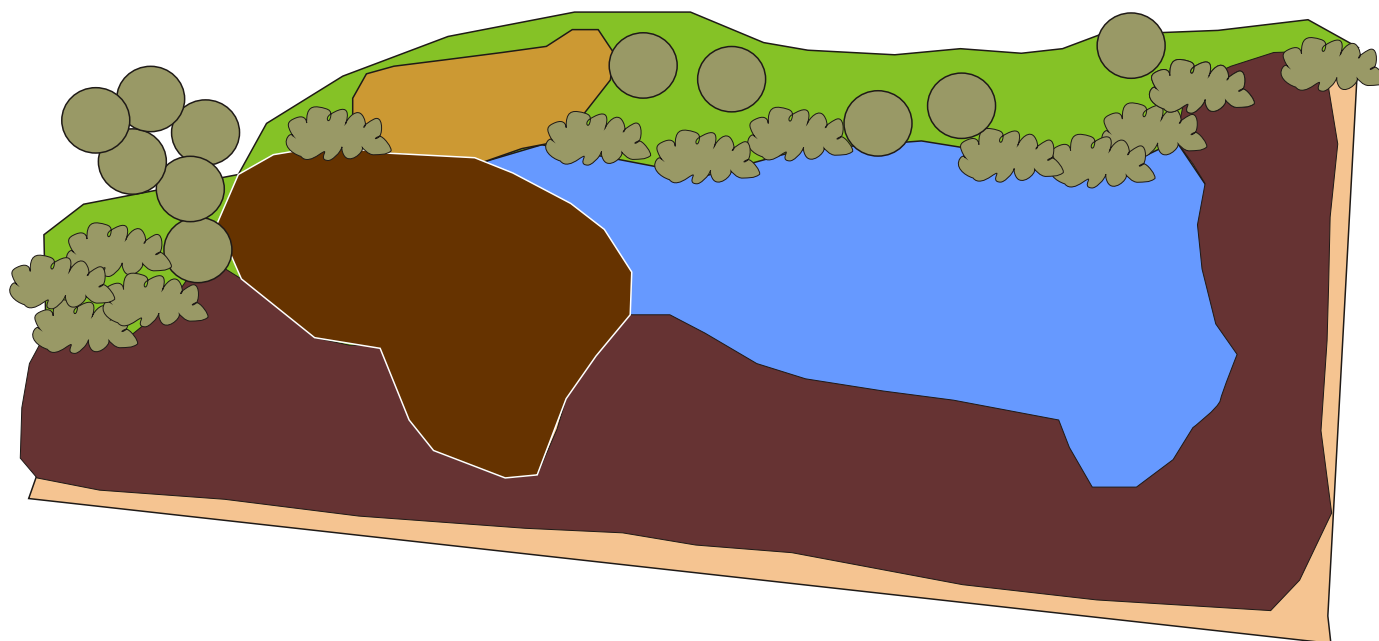
- *Phragmitetum australis*







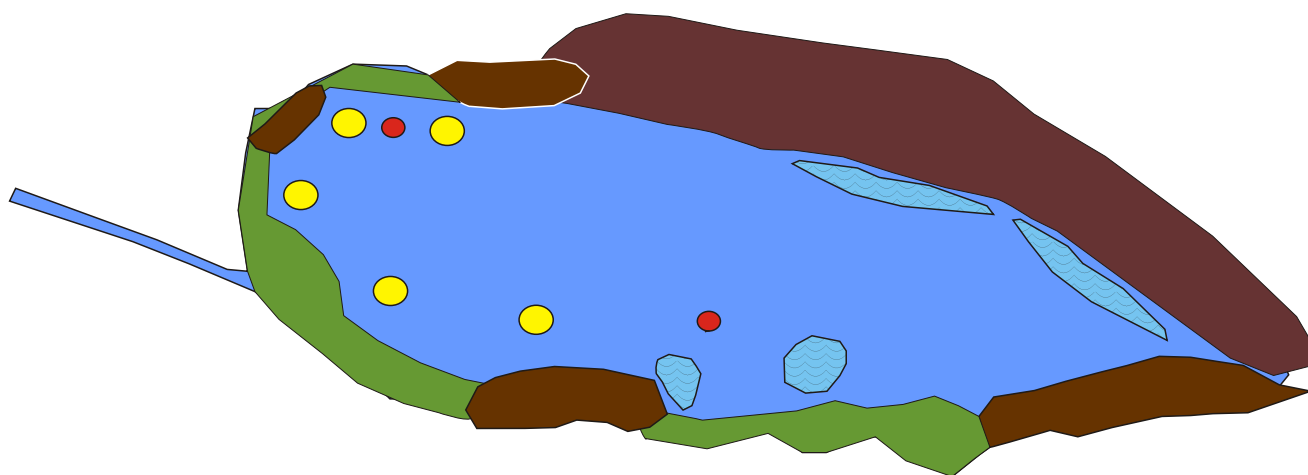
- drzewa



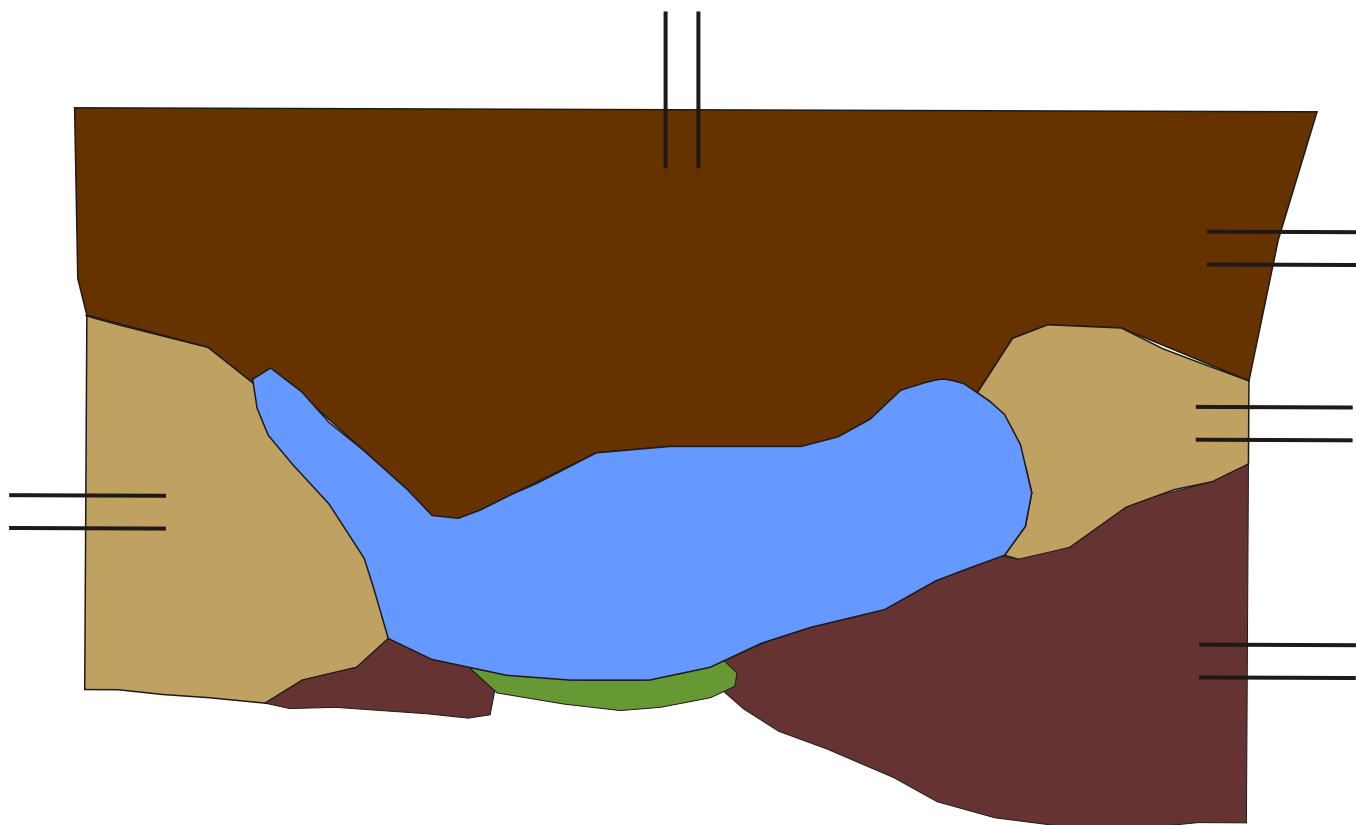
- zakrzewienia









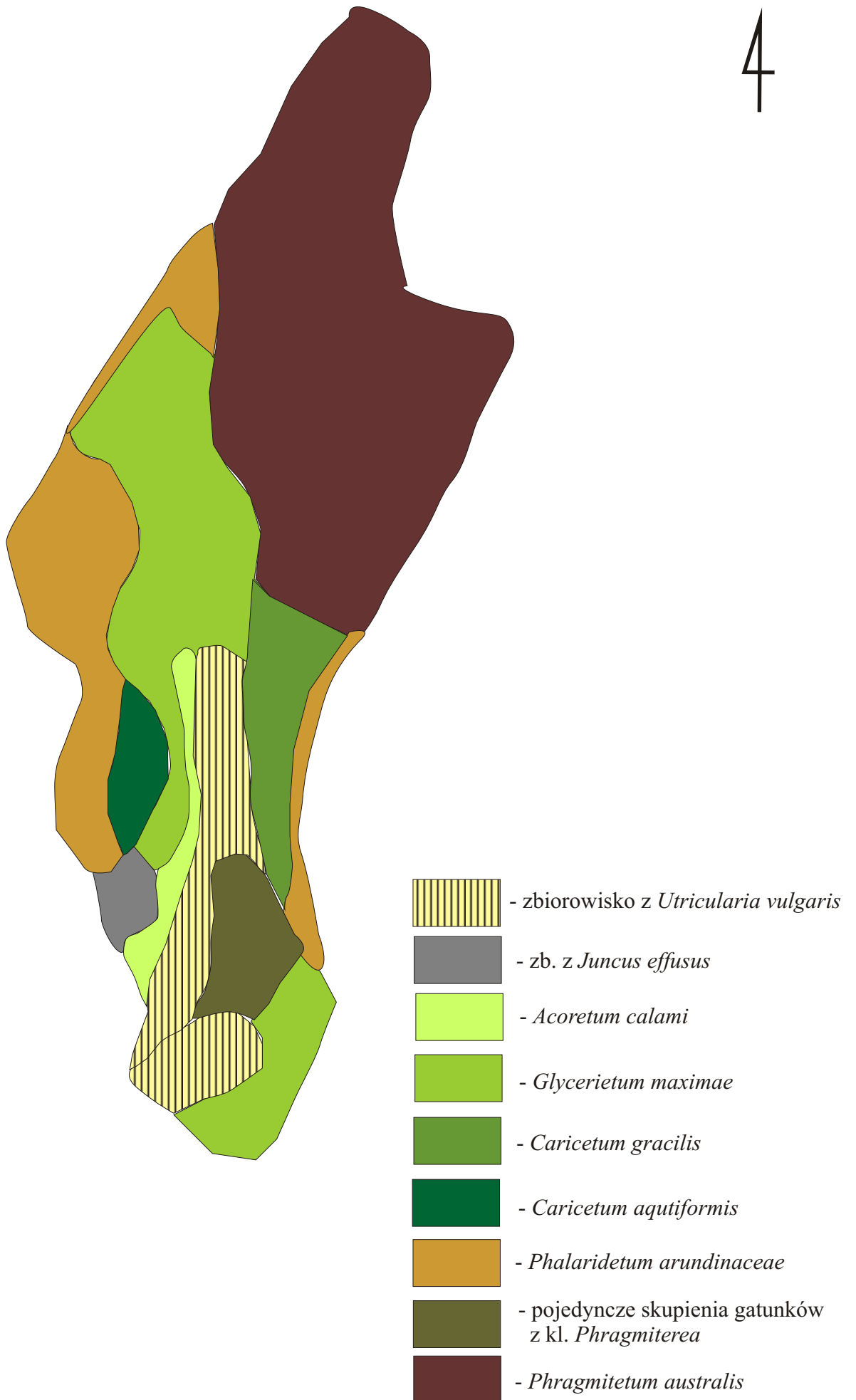
-  - woda
-  - *Typhetum latifoliae*
-  - *Phalaridetum arundinaceae*
-  - *Phragmitetum australis*
-  - drzewa
-  - zakrzewienia
-  - groble, ścieżki
-  - roślinność nadbrzeżna z dominacją gatunków łągowych

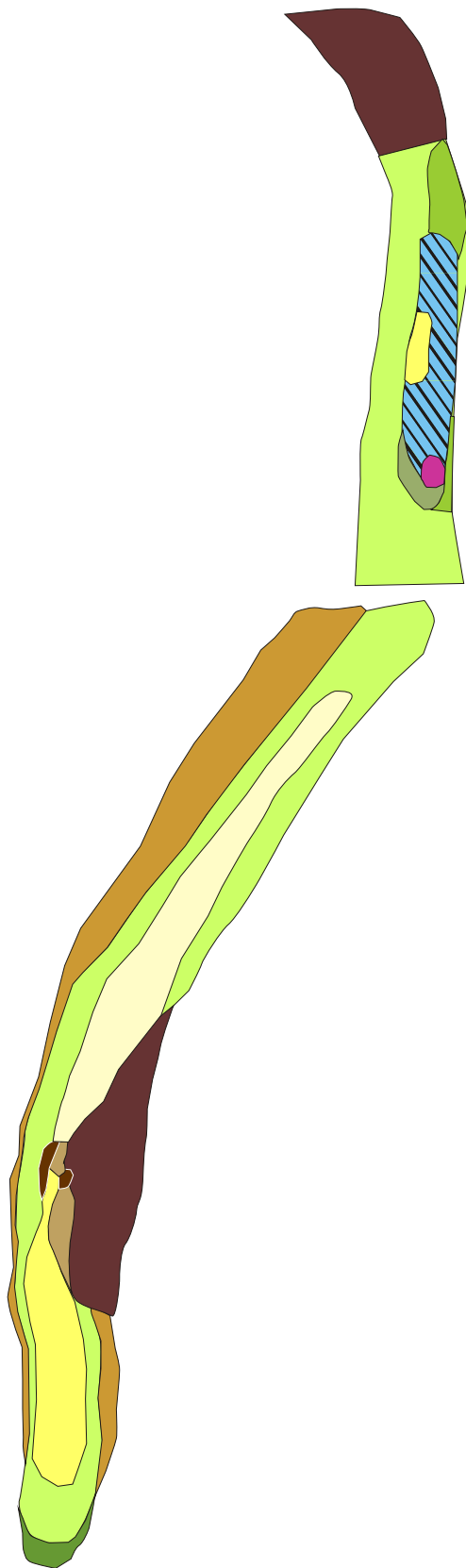














-  - woda
-  - zbiorowiska ze związku *Potamion*
-  - kępa *Nuphar lutea*
-  - kępa *Nymphaea* hybr.
-  - *Glycerietum maximae*
-  - *Typhetum latifoliae*
-  - *Phragmitetum australis*

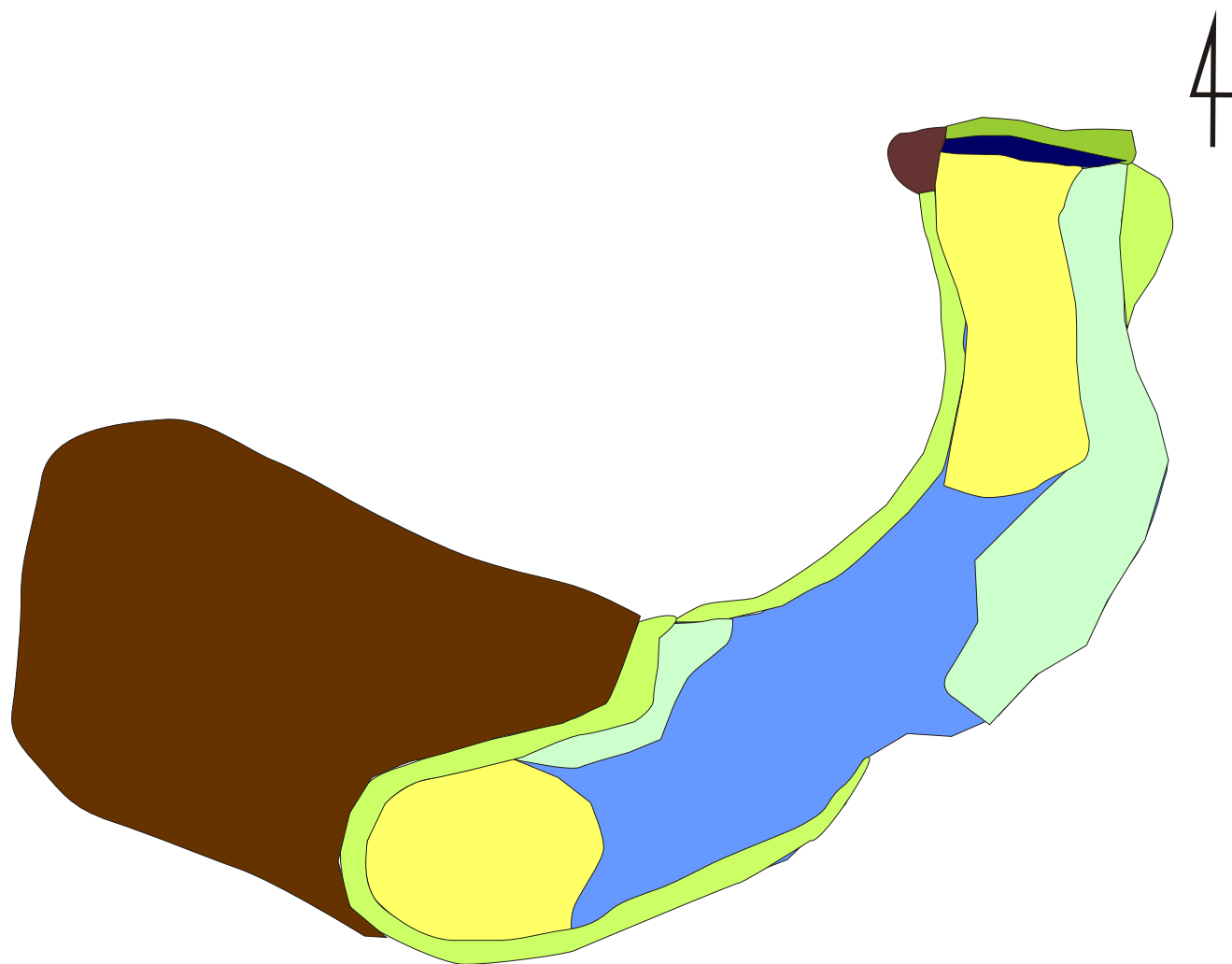










-  - woda
-  - *Typhetum latifoliae*
-  - *Glycerietum maximae*
-  - *Phragmitetum australis*
-  - *Typhetum angustifoliae*
-  - kontynuacja płatu poza obszarem schematu

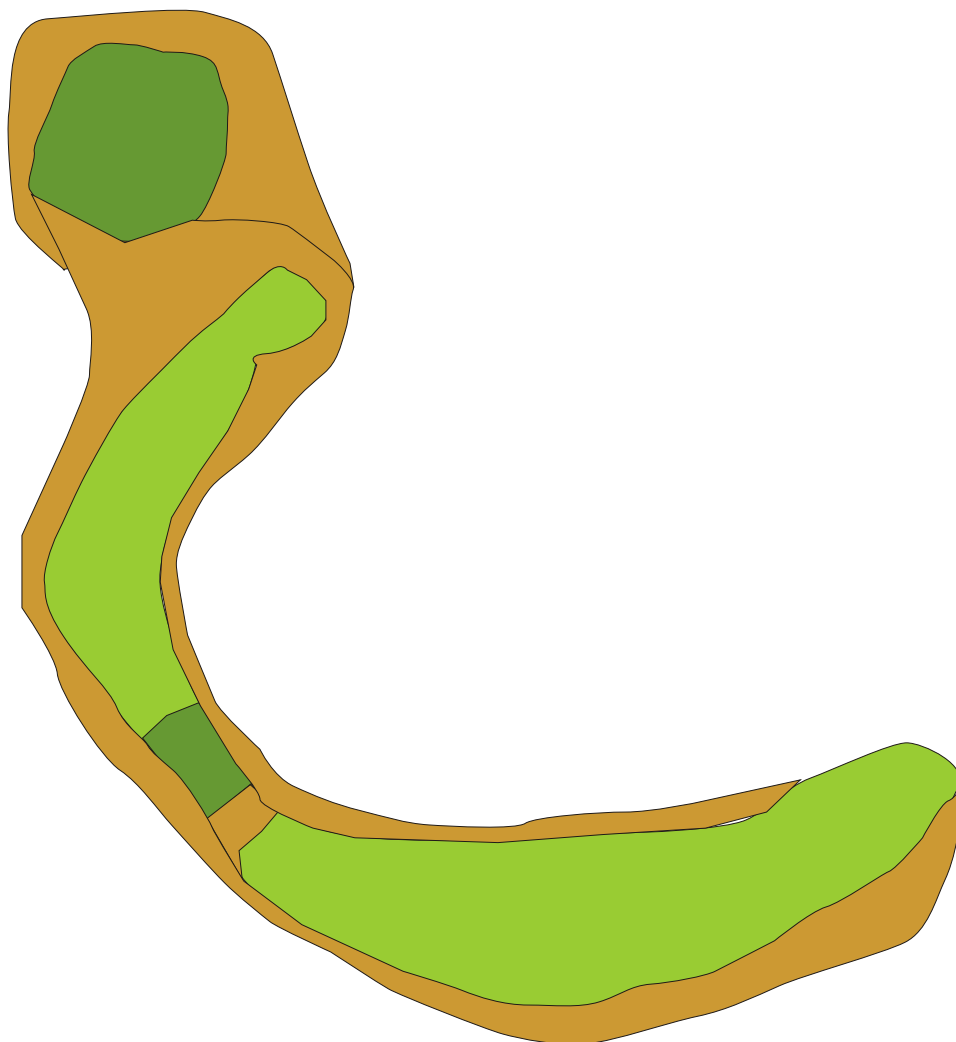







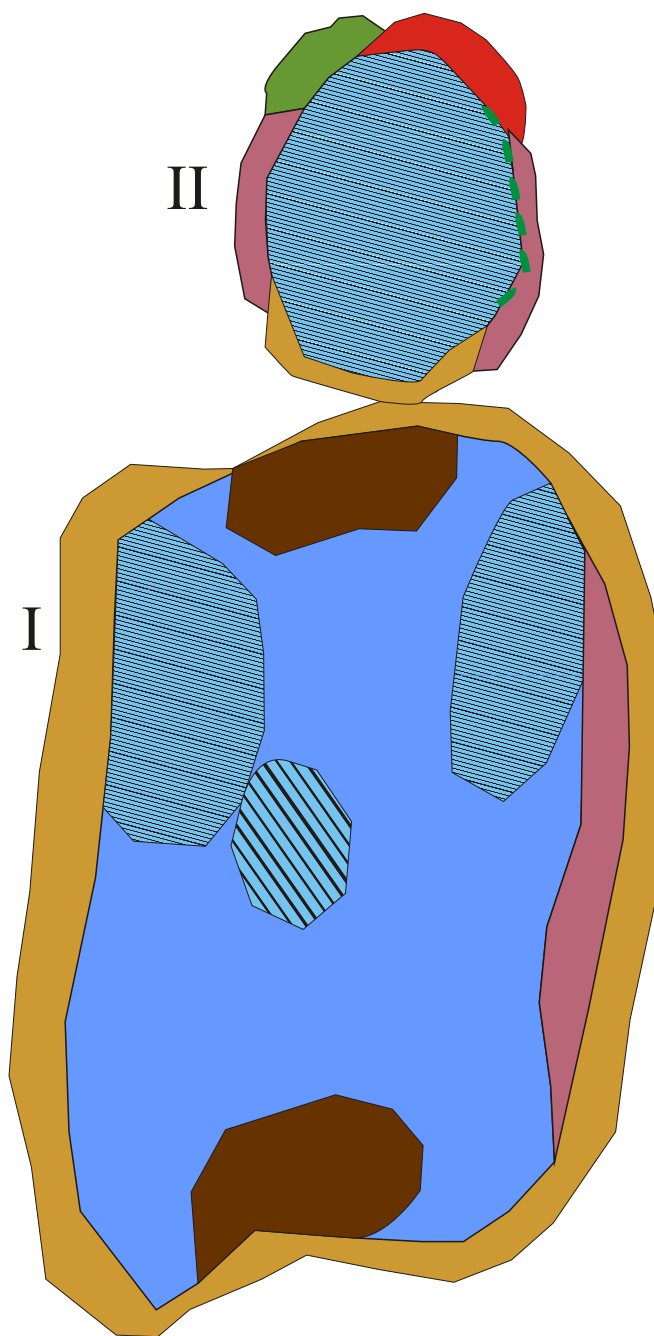
-  - *Elodeetum canadensis*
-  - *Nupharo-Nymphaeetum albae*
-  - *Equisetetum fluviatilis*
-  - *Sagittario-Sparganietum emersi*
-  - *Caricetum gracilis*
-  - *Caricetum rostratae*
-  - *Acoretum calami*
-  - *Glycerietum maximae*
-  - *Phalaridetum arundinaceae*
-  - *Typhetum angustifoliae*
-  - *Typhetum latifoliae*
-  - *Phragmitetum australis*



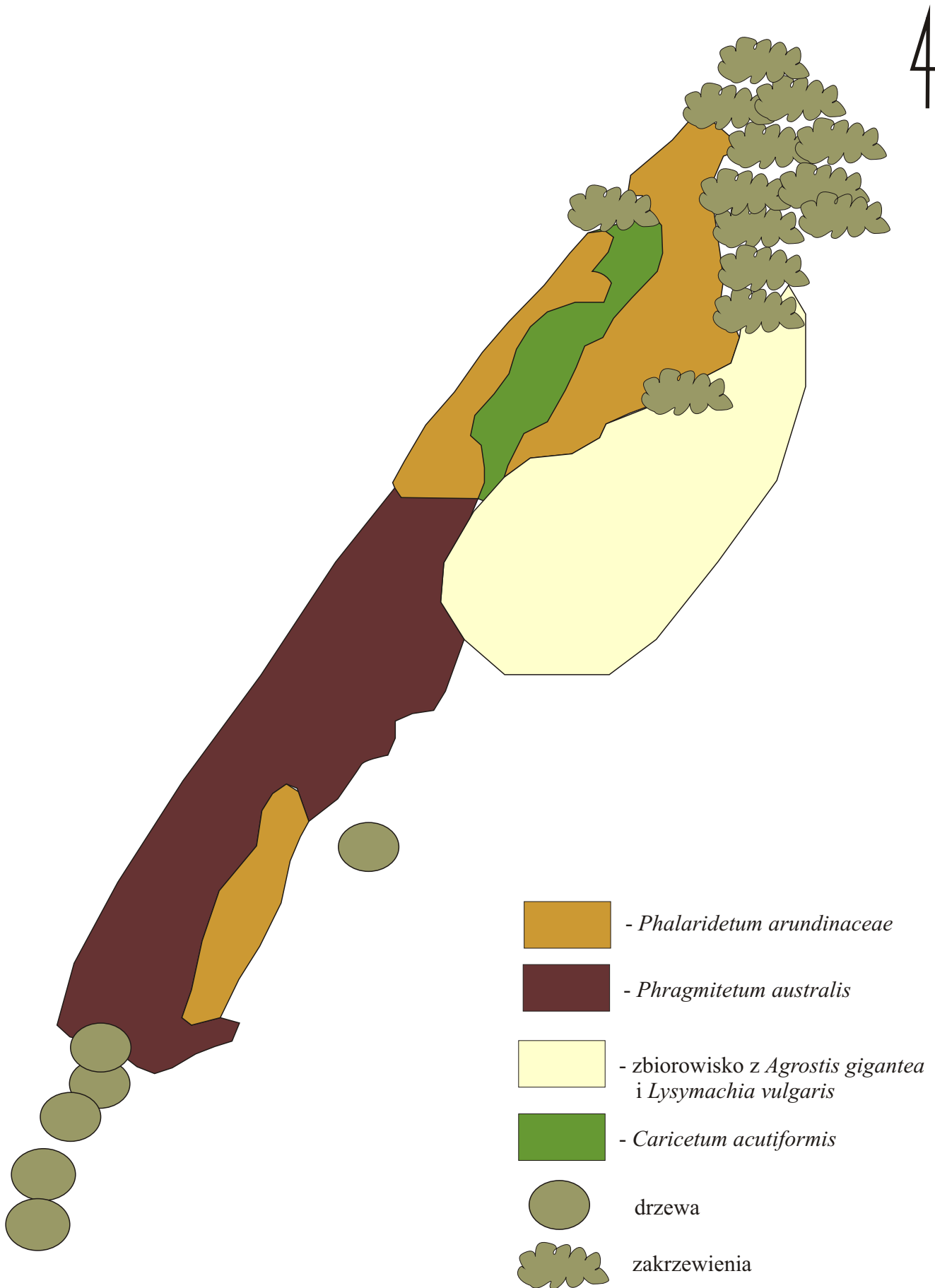
-  - woda
-  - zbiorowiska z klasy *Lemneta*
-  - *Nupharo-Nymphaetum albae*
-  - *Hydroharitetum morsus-ranae*
-  - *Acoretum calami*
-  - *Glycerietum maximae*
-  - *Typhetum latifoliae*
-  - *Phragmitetum australis*

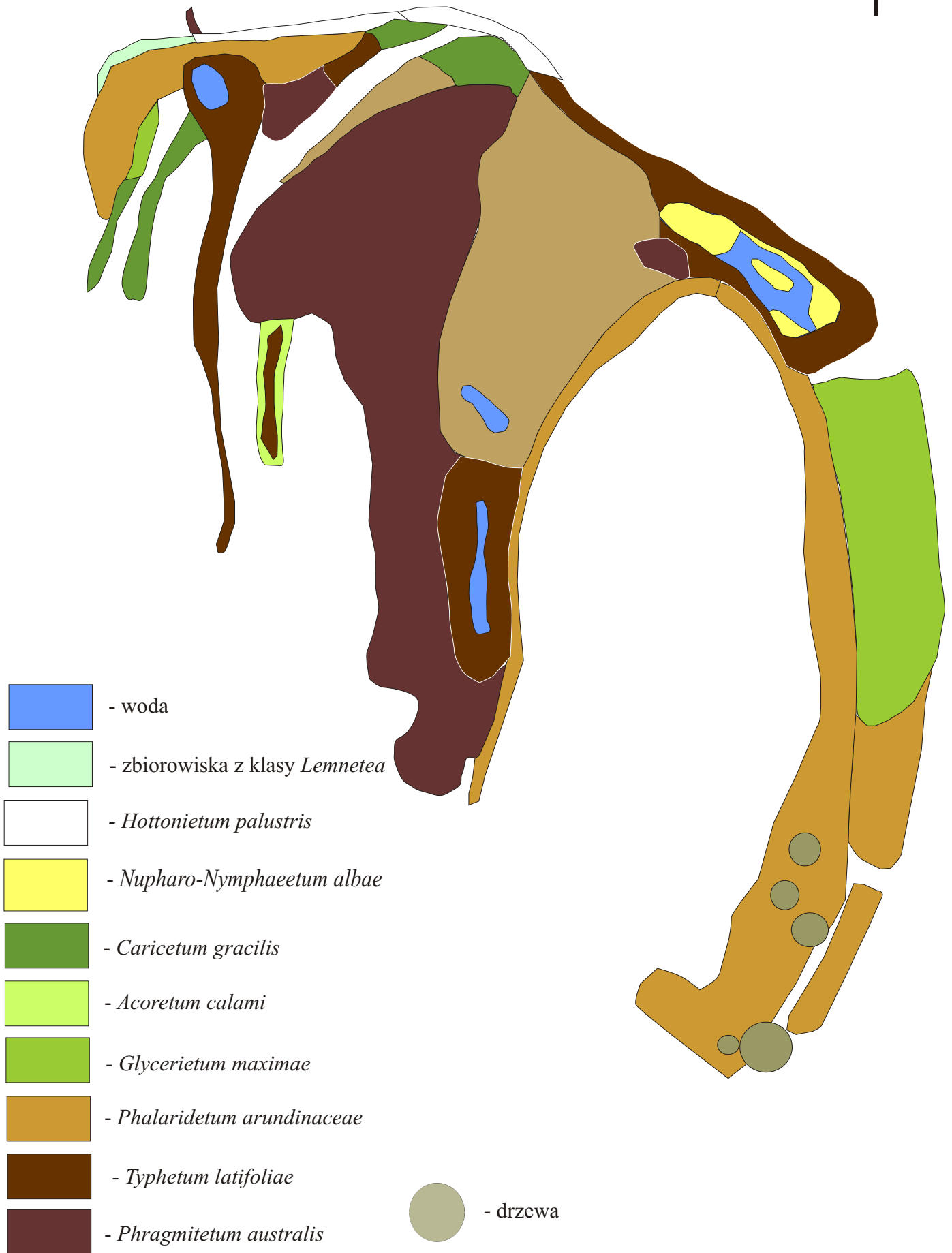


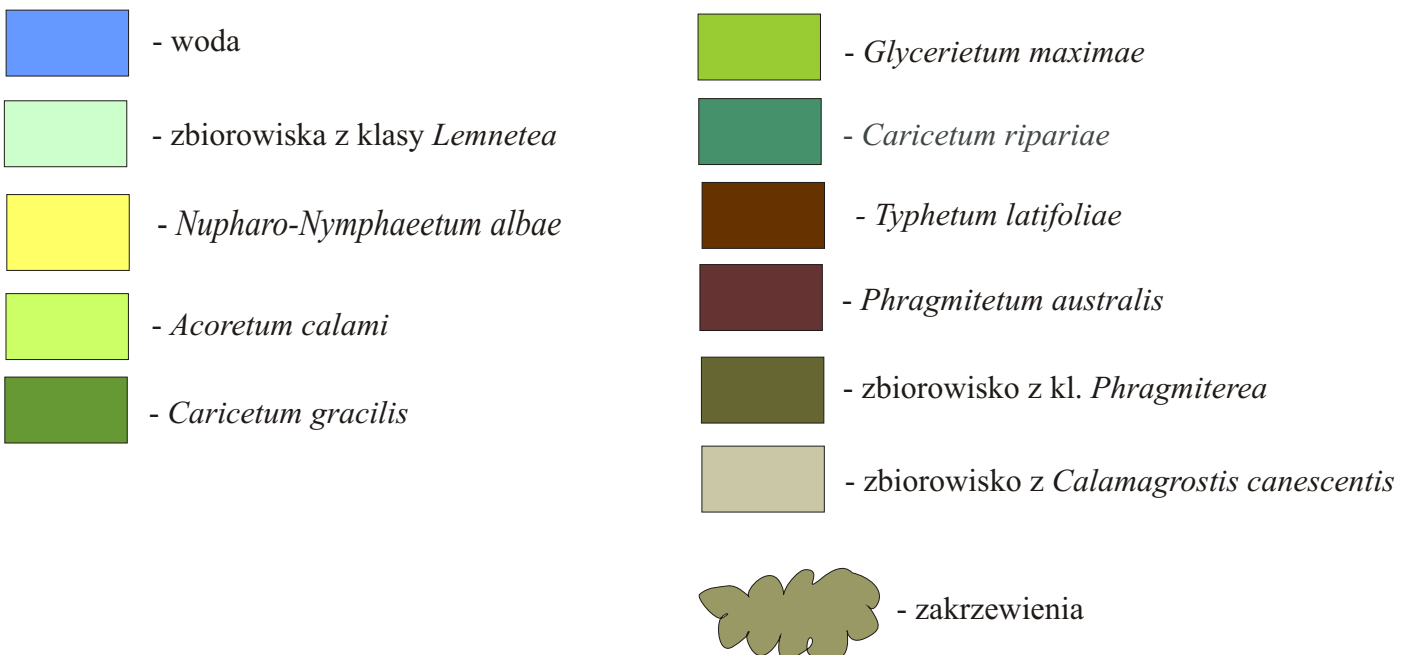
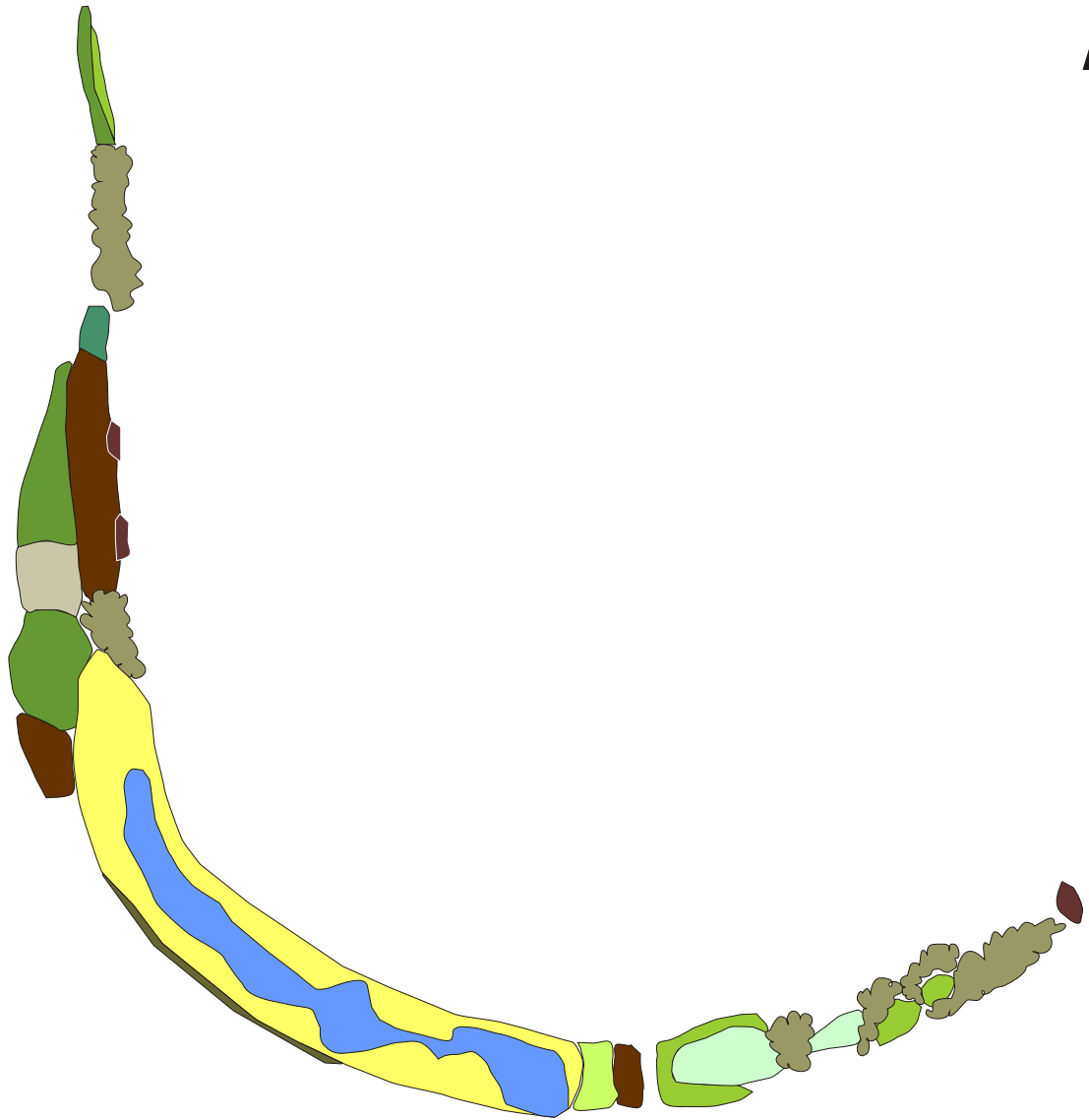
-  - *Glycerietum maximae*
-  - *Caricetum gracilis*
-  - *Phalaridetum arundinaceae*

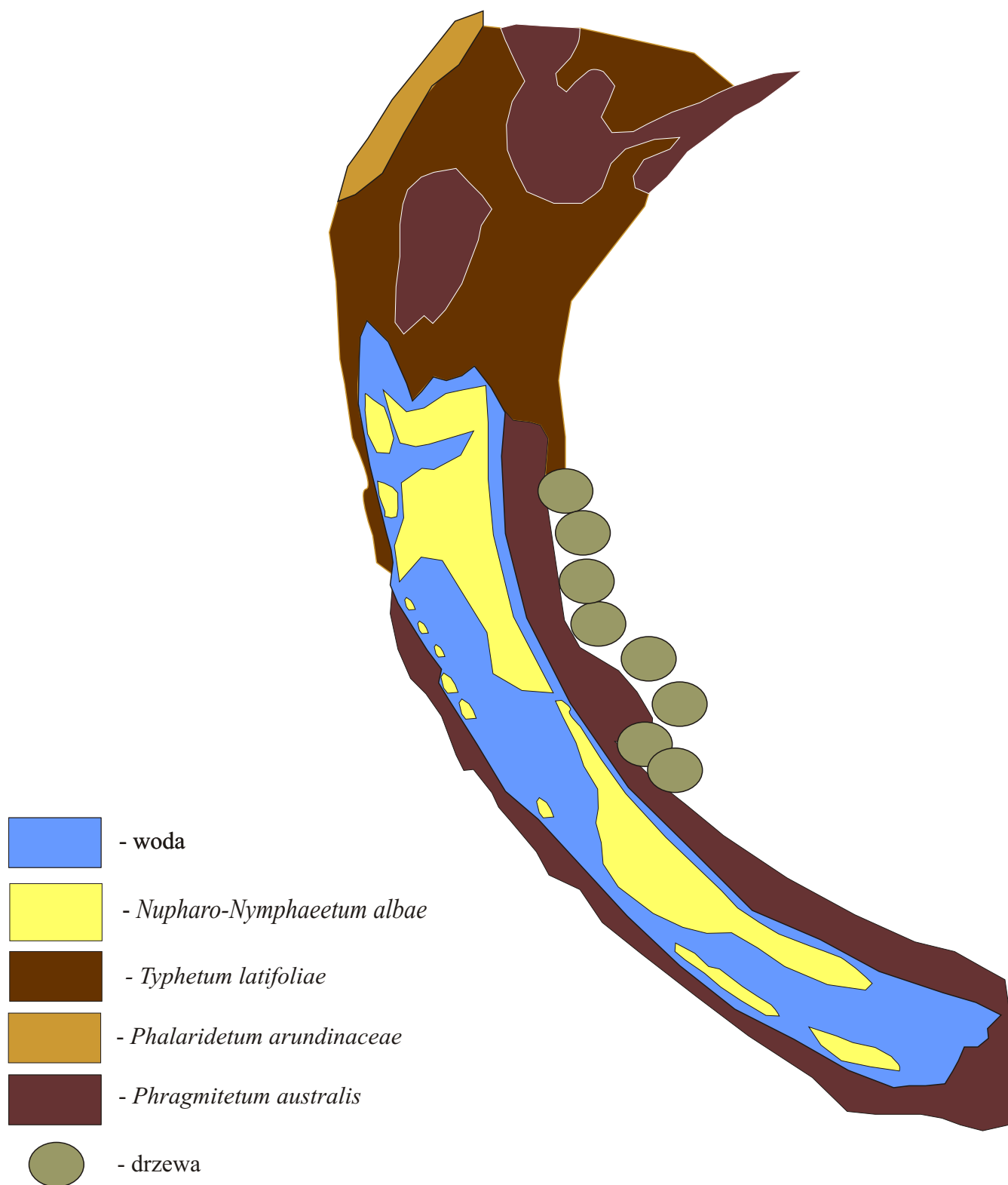


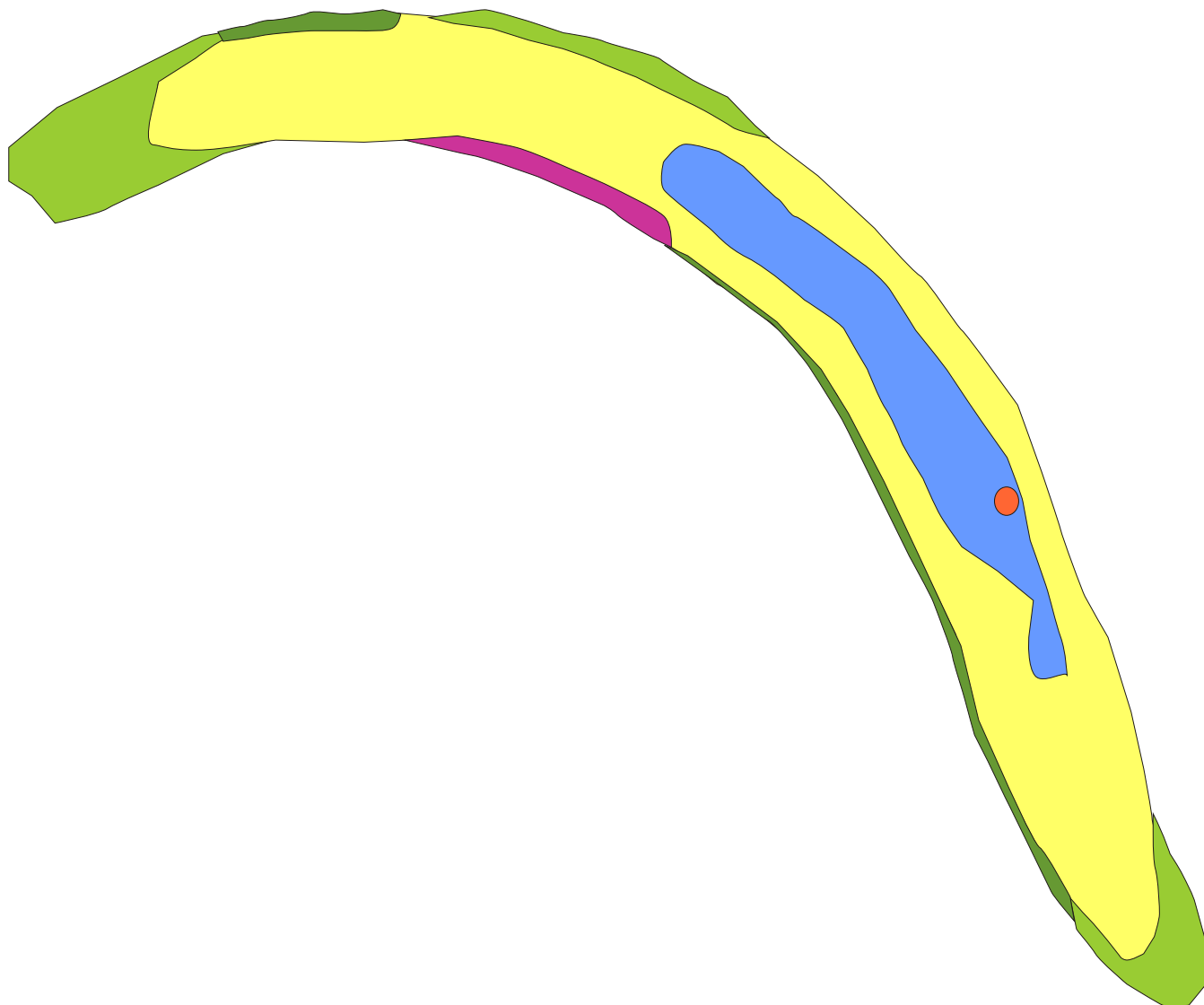
-  - woda
-  - *Potametum crispum*
-  - *Myriophylletum spicati*
-  - *Caricetum gracilis*
-  - *Typhetum latifoliae*
-  - *Phalaridetum arundinaceae*
-  - zb. z *Solidago gigantea*
-  - kępy różnych gatunków roślin bagiennych
-  - *Scirpetum radicans*









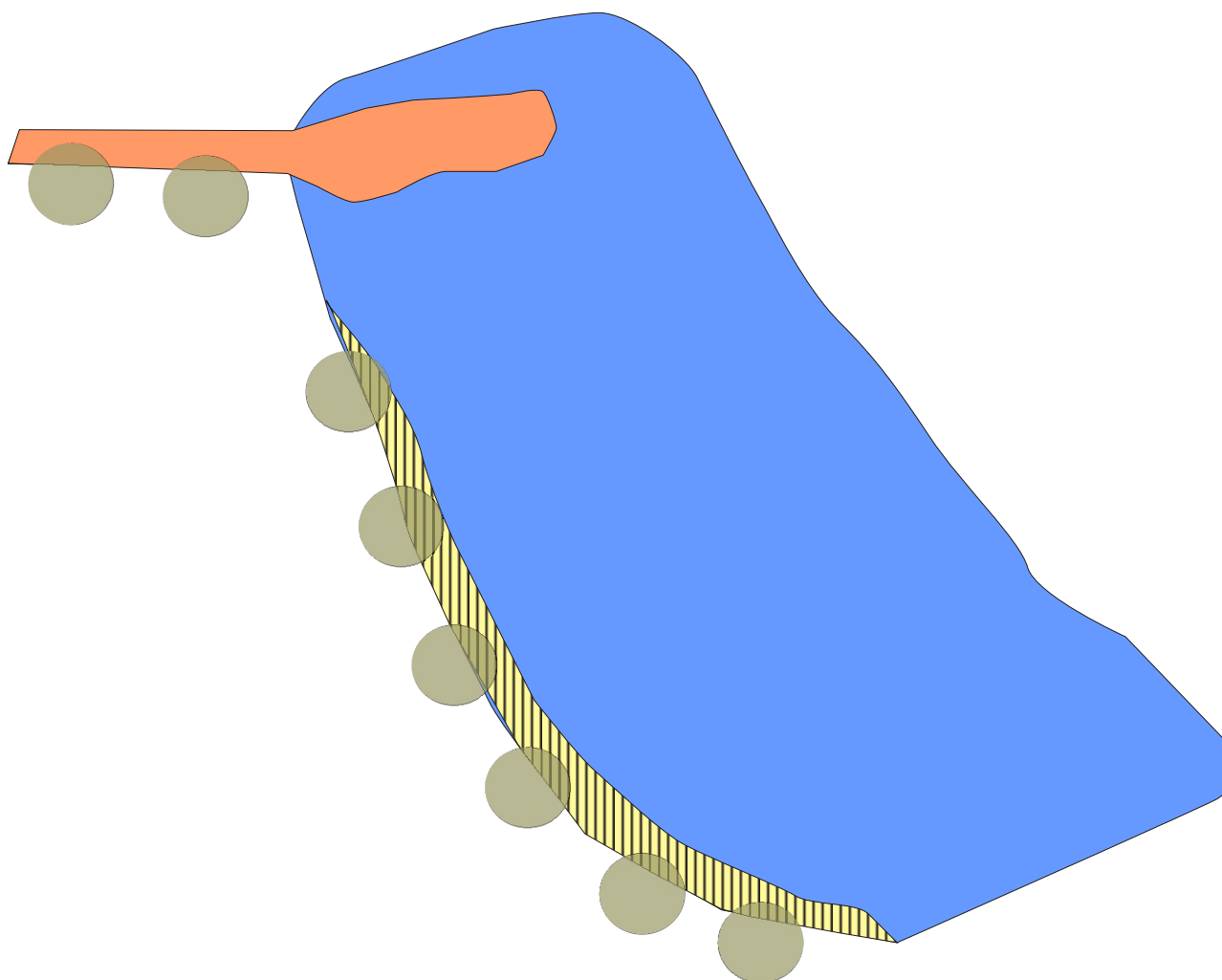













-  - woda
-  - *Nupharo-Nymphaeetum albae*
-  - *Trapaetum natantis*
-  - *Sagittario-Sparganietum emersi*
-  - *Glycerietum maximae*
-  - *Caricetum gracilis*




-  - woda
-  - zbiorowisko z *Utricularia vulgaris*
-  - zbiorowisko z *Alisma plantago-aquatica*
-  - drzewa

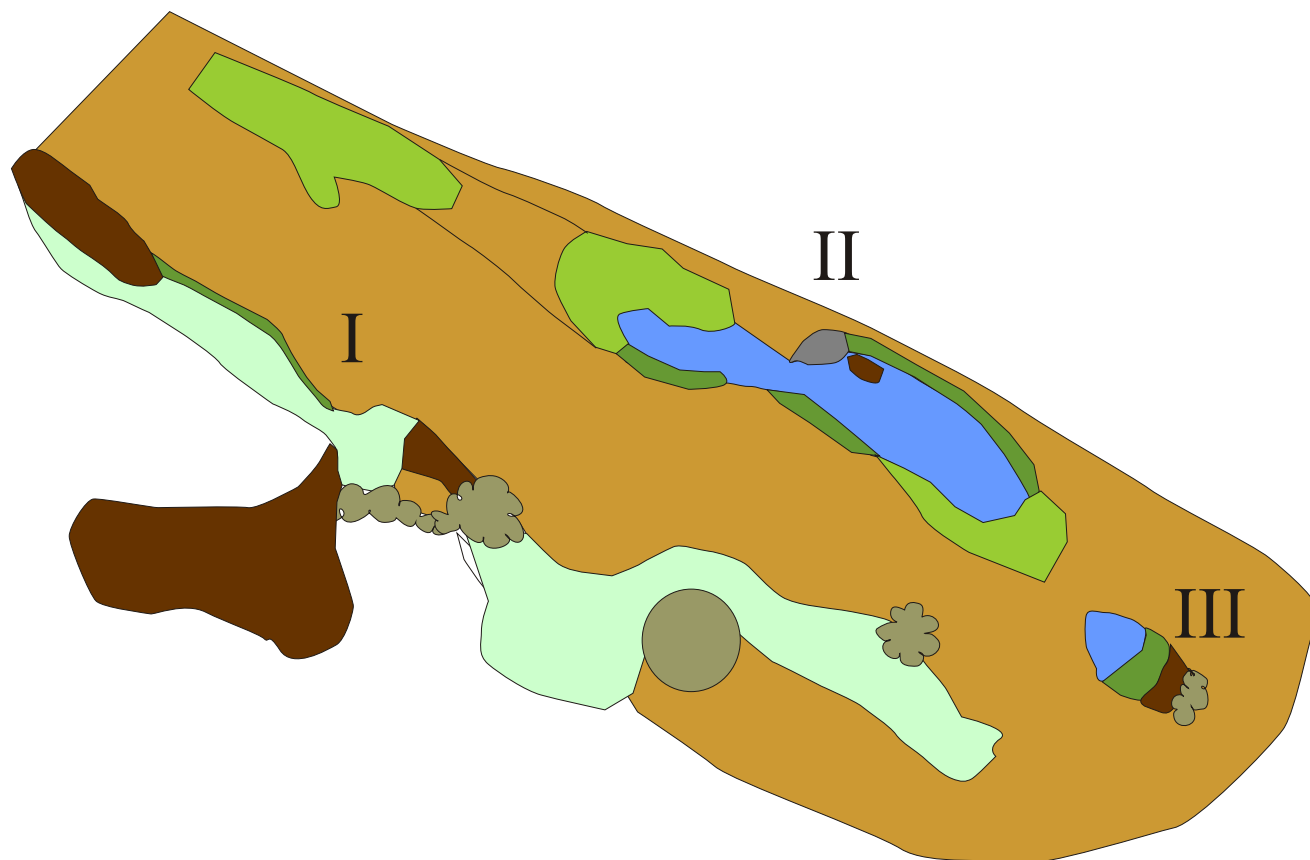











 - zbiorowiska z klasy *Lemnetae*

 - *Glycerietum maximae*

 - zakrzewienia

 - drzewa



-  - woda
-  - zbiorowiska z klasy *Lemnetea*
-  - zbiorowisko z *Juncus effusus*
-  - *Caricetum gracilis*
-  - *Glycerietum maximae*
-  - *Phalaridetum arundinaceae*
-  - *Typhetum latifoliae*
-  - zakrzewienia
-  - drzewa